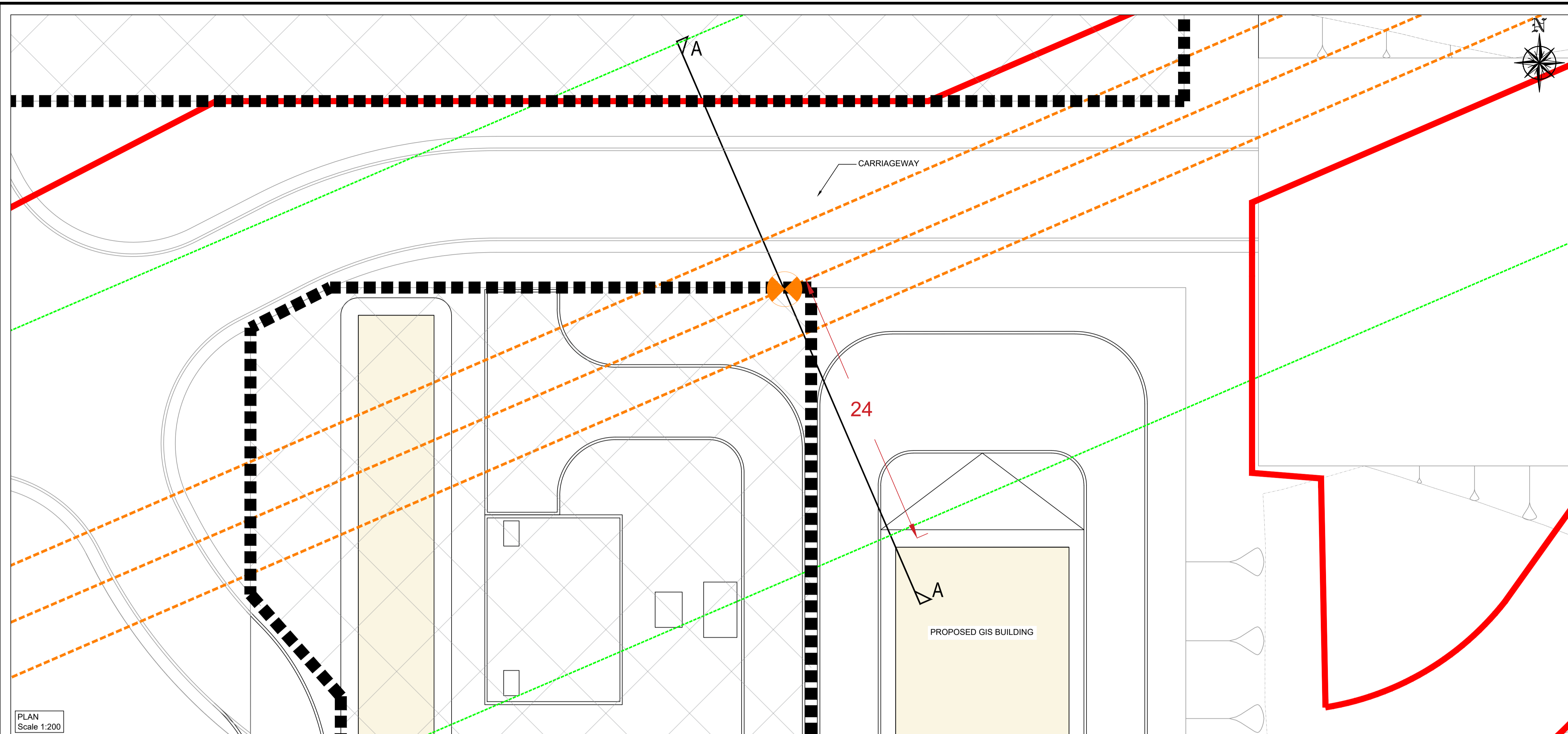
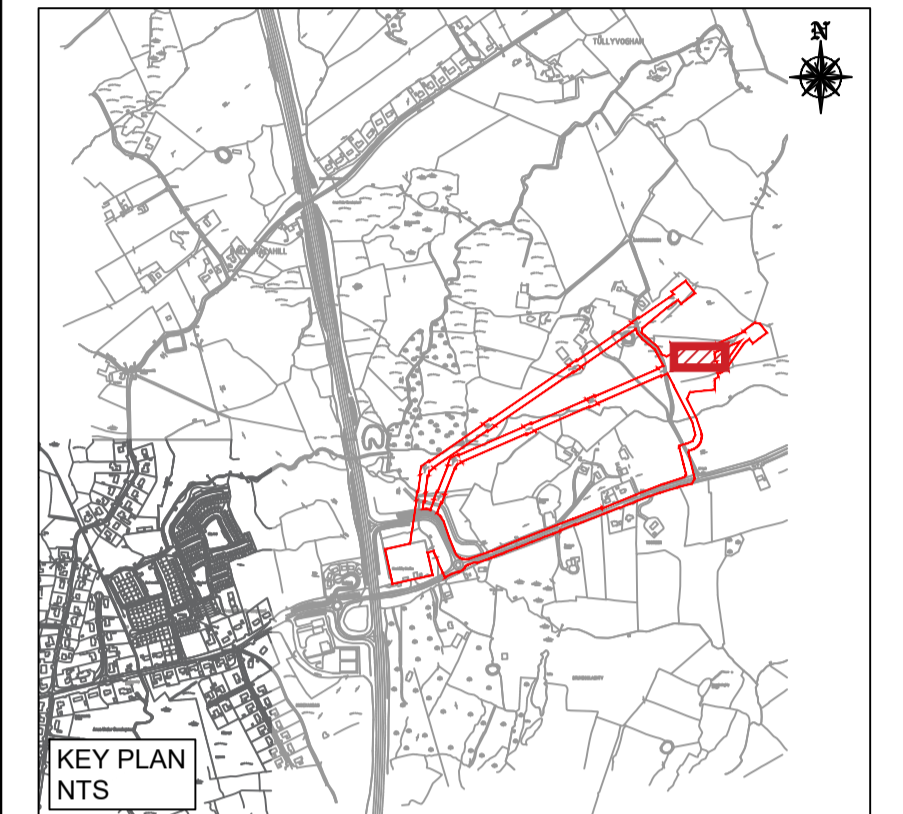


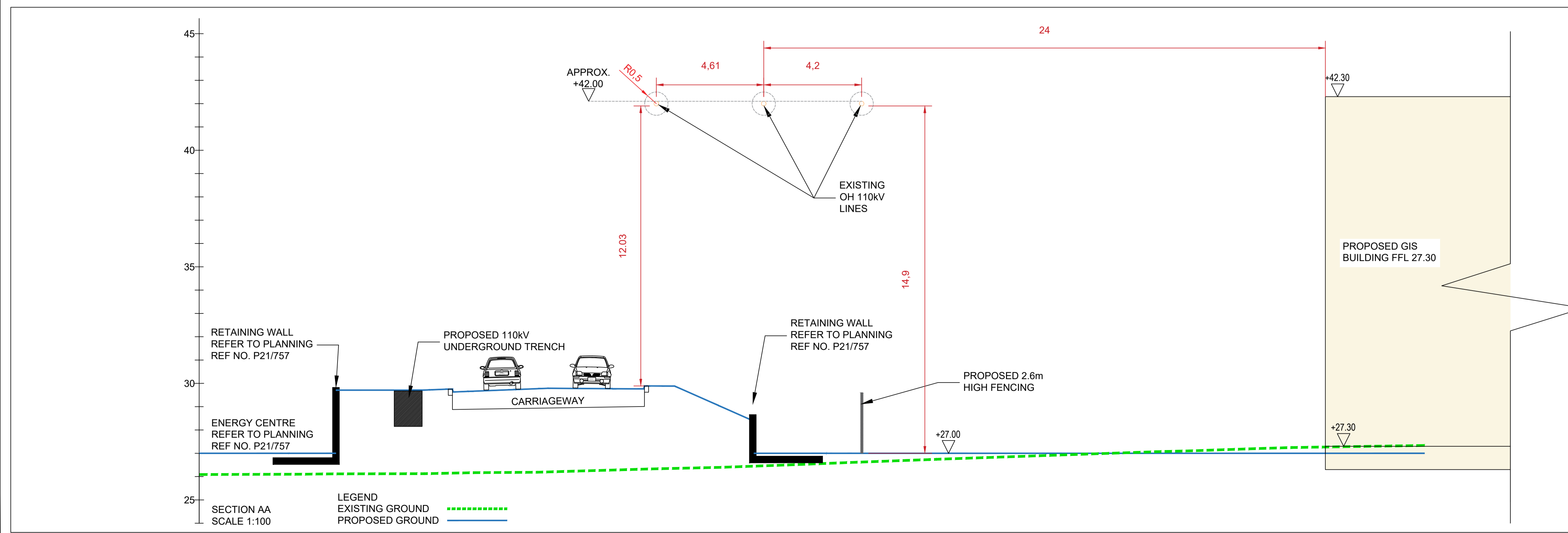
ART DATA CENTRES



PLAN Scale 1:200

LEGEND:

- SITE BOUNDARY ———
- EXISTING HV OVER HEAD LINE - - - - -
- CLEARANCE ZONE FROM EX. OH LINE - · - · -
- PROPOSED BUILDING DEVELOPMENT
- DEVELOPMENT TO ONLY COMMENCE ONCE EXISTING OH LINES HAVE BEEN REMOVED
- PROPOSED NATIVE WOODLAND PLANTING TO BE RESTRICTED TO 3m HIGH (MATURED)



45
40
35
30
25

LEGEND
EXISTING GROUND - · - · -
PROPOSED GROUND ———

SECTION AA
SCALE 1:100

| Rev | Description | Drawn | Checked | Date |
|-----|--------------|-------|---------|----------|
| P01 | FOR PLANNING | PS | RG | 03/06/22 |

Clifton Scannell Emerson Associates Limited
Consulting Engineers,
3rd Floor, The Highrise,
Bakers Point, Pottery Road,
Dun Laoghaire, Co. Dublin,
Ireland, A96 KW29

T. +353 1 288 5006
F. +353 1 283 3466
E. info@csea.ie
W. www.csea.ie

Client: ART DATA CENTRES
Project: ART DATA CENTRES ENNIS
Campus - 110kV GIS SUBSTATION
EXISTING OVERHEAD LINES -
- SHEET 01 OF 02

Drawn By: PS Checked By: RG Date: JUN 2022

Project Code: 20_110A- CSE - GEN - XX - DR - C - 2901

| Status Code | Suitability Description | AS INDICATED |
|-------------|-------------------------|--------------|
| S2 | PLANNING | Scale @ A1 |
| P01 | PLANNING | 20_110A |
| Revision | Project Status | CSEA Job No. |